

# Park Map

## Park information

### Getting around...

Buses run regularly from the High Street, a 10-minute walk from the park.





### Stay connected...

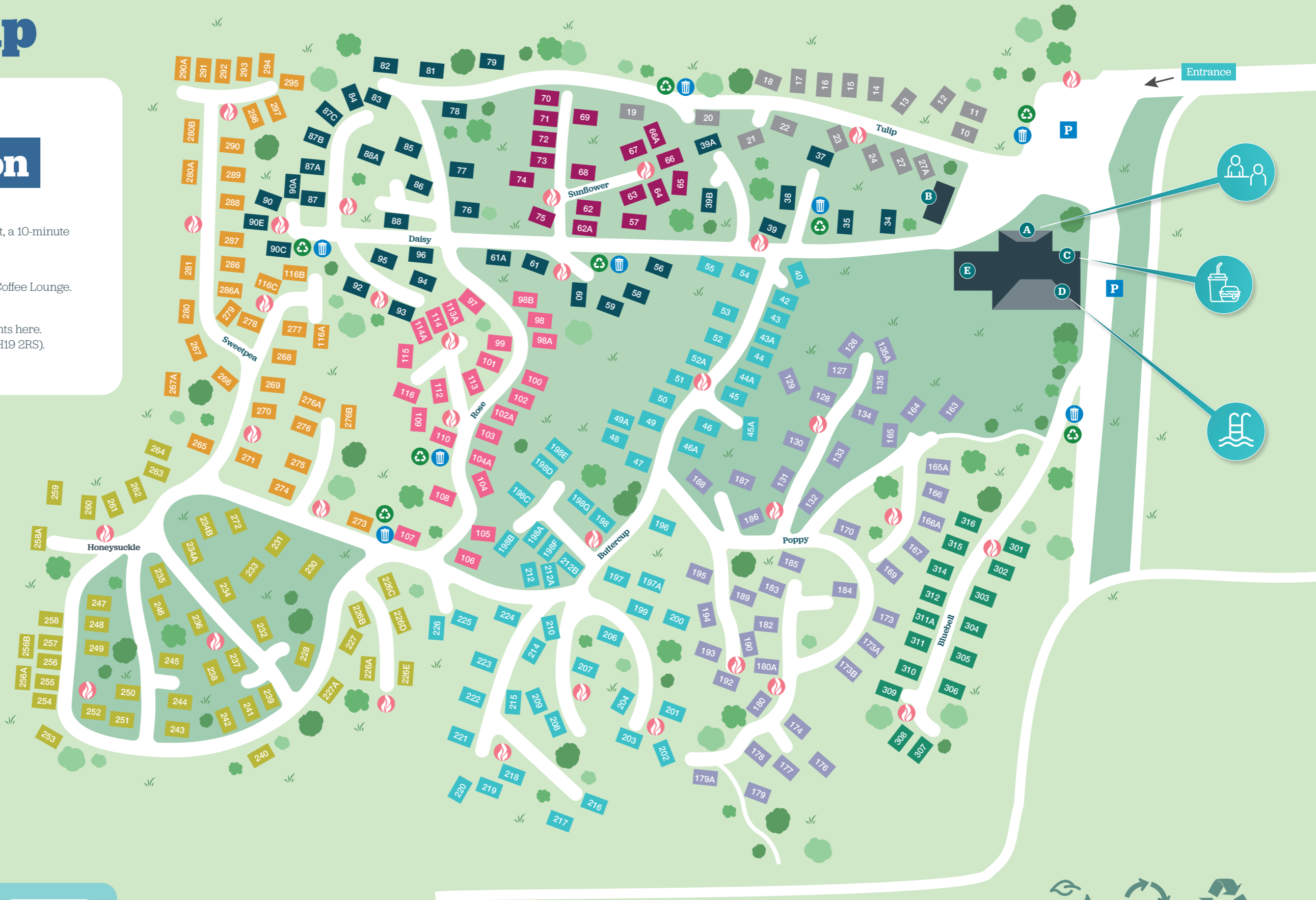
Wi-Fi is available in The View Bar and Coffee Lounge.

### Looking for somewhere to plug in?

Currently there are no EV charging points here. The closest to park is on Priests Way (BH19 2RS).

## KEY

- A** - Guest Services
- B** - Holiday Home Sales Office
- C** - The View Bar and Coffee Lounge
- D** - Indoor swimming pool
- E** - Gym
-  Recycling
-  Bins
-  Parking
-  Fire assembly point



For park safety information and to find all you need, from taxis to takeaways, petrol stations and pharmacies, scan here...

Scan me



## Reduce, reuse, recycle...

Please help us to protect the environment

Use the designated bins around park for mixed recycling, glass and general waste, and we recommend that you turn off the lights each time you leave the room.